

**U.T. ADMINISTRATION OF DAMAN & DIU
OFFICE OF THE COLLECTOR, DIU.**

No. 65-02-LAQ/2018-19/644

Dated 24/07/2019

DECLARATION

WHEREAS, vide Preliminary Notification No. 65-02-LAQ/2018-19/2489 dated 07/01/2019, it was Notified under section 11 of the Right to Fair compensation and Transparency in Land Acquisition, Rehabilitation and Resettlement Act, 2013, that the land described in the schedule hereto (hereafter referred to as the said land/lands) were needed or likely to be needed for the public purpose, namely for the purpose of **widening and construction of road joining Nagoa Beach road to Khodidhar beach & Gontimata Beach upto main road at Nagoa in Diu District.**


WHEREAS, as required under sub section (2) of section 15 of the Right to Fair compensation and Transparency in Land Acquisition, Rehabilitation and Resettlement Act, 2013, objectors were accorded personal hearing by the Collector, Diu on 11/03/2019, and a report was submitted to the Government i.e. Administrator of Daman & Diu to proceed with acquisition process and the same has been approved by the Appropriate Government i.e. Hon'ble Administrator of Daman & Diu.

AND WHEREAS, the UT Administration of Daman & Diu is satisfied on the basis of the Right to Fair compensation and Transparency in Land Acquisition, Rehabilitation and Resettlement Act, 2013, that the Rehabilitation and Resettlement Scheme shall not be applicable because there is no displacement of family/families due to the proposed acquisition process.

NOW, THEREFORE, it is hereby declared under the provision of Section 19 of the Land Acquisition & Rehabilitation Act that the said lands are required for the public purpose, namely for the purpose of widening and construction of road joining Nagoa Beach road to Khodidhar beach & Gontimata Beach upto main road at Nagoa in Diu District.

The Land Statement and Plan can be inspected in the office of the Collector, Diu District during the office hours.

SCHEDULE OF LAND



U. T.	:	UT of Daman & Diu
District	:	Daman
Village	:	Nagoa village, Diu
Approximately area	:	2500.00 Sq. Mtrs.
Purpose	:	Widening and construction of road joining Nagoa Beach road to Khodidhar beach & Gontimata Beach upto main road at Nagoa in Diu District.

Continue.....2/-


DETAILS OF THE LANDS

Sr. No.	Name of Village	Survey No.	Name of Owner	Class of land	Area of land acquired in (Sq. Mtrs.)
1	2	4	3	5	6
1	Nagoa	88/4	Castrubai Haridas	Commer cial	98.00
2	Nagoa	154/47	Sonabai Soma Bariya	Commer cial	36.00
3	Nagoa	161/75	Laka Hira Bamania, Kanji Lakhman Bamania	Agri	13.00
4	Nagoa	161/78	Smt. Jivibai Bhagwan Solanki	Agri	44.00
5	Nagoa	161/79	Hira Jiwa Bamania	Agri	11.00
6	Nagoa	161/86	Mohan Lacmane	Agri	17.00
7	Nagoa	161/87	Rama Nathu, Hira Nathu, Babu Nathu, Lakhman Nathu, Samgi Natu, Valu Soma, Jasvin Soma, Tulshidash Soma, Kanta Shivji, Jaydeep Shivji, Rutik Shivji, Trupesh Shivji	Agri	12.00
8	Nagoa	161/88	Prakash Bhika Bamania, Shailesh Bhika Bamania	Agri	8.00
9	Nagoa	161/101	Ratan Ukarda, Lakhman Bawa	Agri	33.00
10	Nagoa	161/102	Bhagwan Nathu Bamania	Agri	13.00
11	Nagoa	161/103	Rama Nathu Bamania	Agri	28.00
12	Nagoa	161/111	Kanji Lakhman Bamania	Agri	05.00
13	Nagoa	160/72	Punja Nathu Solanki	Agri	31.00
14	Nagoa	160/75	Nathu Bhagwan Bamania	Agri	254.00
15	Nagoa	160/74	Prakash Bhika Bamania, Shaliesh Bhika Bamania	Agri	132.00
16	Nagoa	160/73	Ramji Bhagwan Bamania	Agri	187.00
17	Nagoa	160/68	Jivibai Jiwa Bamania, Rama Jiwa Bamania, Devji Jiwa Bamania	Agri	1226.00
18	Nagoa	160/56	Rama Jiwa Bamania, Vira Bura Bamania	Agri	121.00
19	Nagoa	160/46	Bawa Bhoja Bamania	Agri	13.00

Continue.....3/-

20	Nagoa	160/47	Vira Bhika Bamanian	Agri	141.00
21	Nagoa	160/48	Karsan Bhagwan Bamanian	Agri	77.00
Total land to be acquired					2500.00

Total acquired land admeasuring : 2500.00 Sq. Mtrs.
Grand Total acquired land under RTFCRR : 2500.00 Sq. Mtrs.


24/07/19
(Hemant Kumar)
Collector, Diu

To,
The All persons interested in lands.

Copy to:

1. The Deputy Director of Planning and Statistics, Daman with a request to publish in the Official Gazette and supply copies of the Gazette to this office.
2. The Field Publicity Officer, Diu with a request to publish in two local News Papers in Local Language.
3. The DIO, NIC, Diu with a request to upload on official Website.
4. The Village Panchayat Secretary, Zolawadi Panchayat, Diu for wide publicity.
5. The Executive Engineer, PWD, Diu.
6. The Mamlatdar, Diu with a request to keep on notice board and to keep at prominent places at Nagoa Village and also requested to serve upon the persons interested in lands through the concerned Talathi.
7. The Block Development Officer, Diu with a request to serve upon the all Gram Panchayats, Diu for wide publicity.

c/606

Report of the Administrator for Rehabilitation and Resettlement Scheme u/s 16 of the Right to Fair Compensation and Transparency in Land Acquisition Rehabilitation and Resettlement Act, 2013 in respect of acquisition for widening and construction of road joining Nagoa Beach road to Khodidhar beach & Gomtimata Beach upto main road at Nagoa in Diu District



Submitted to:
Collector (Diu)
Collectorate, Fort Road, Diu

Prepared by:
Dr. Apurva Sharma
Dy. Collector (Diu)
Administrator (RR)
Under Section 43 of the
RFCTLARR Act, 2013

समाहर्तालय
Collectorate
दीव / DIU
आवक संख्या.....
Inward No. 1192.....
दिनांक.....
Date 7 JUN 2013

CONTENTS

	Page No.
Preface.....	02
Methodology.....	03
Details of Public Hearing.....	04
Other Measure.....	06
Rehabilitation & Resettlement Scheme.....	08
Recommendations.....	09
Annexure -A Summary format for Rehabilitation and Resettlement Scheme..	10
Annexure -B The Second Schedule.....	12
Annexure -C List of Participant present in Public Hearing.....	16
Annexure -D Side Plan of PTS No. 88/4 confirm in the name of the Casturbai Haridas owner of Hotel Gangasagar.....	17
Annexure -E Letter received from Casturbai Haridas.....	18
Annexure -F Preliminary Notification.....	20

Sham
07/6/2019

Preface:-

Vide Notification No. 65-02-LAQ-/2018-19/2489 dated 07-01-2019 (copy attached as annexure-F), lands admeasuring total 2500.00 Sq. mtrs. in Diu District were notified u/s 11(1) of the Right to Fair Compensation and Transparency in Land Acquisition, Rehabilitation and Resettlement Act, 2013 (hereinafter referred to as the Said Act). Section 2 (1) (b) (vi) of the Said Act provides for acquisition of land for the purposes of infrastructures projects for Sport, health care, tourism, **transportation** or space programme. The project for widening and construction of road joining Nagoa Beach road to Khodidhar beach & Gomtimata Beach upto main road at Nagoa in Diu District is covered under this section of the Said act as it pertains to transportation sector. Vide Notification no 5/2/COL/Land/RFCTLARR/2015-16/2296 dated 04/08/15 Deputy Collector has been appointed as the Administrator under sub section (1) of Section 43 of the said act for Rehabilitation and Resettlement of affected families due to acquisition of the said lands.

As per section 16 of RFCTLARR Act 2013, Preparation of Rehabilitation and Resettlement Scheme should be done by the Administrator and same is reproduced as below:-

16. Preparation of Rehabilitation and Resettlement Scheme by the Administrator:

- 1) Upon the publication of the preliminary notification under sub-section (1) of section 11 by the collector, the Administrator for Rehabilitation and Resettlement shall conduct a survey and undertake a census of the affected families, in such manner and within such time as may be prescribed, which shall include-
 - a) Particulars of lands and immovable properties being acquired of each affected family;
 - b) Livelihood lost in respect of land losers and landless whose livelihood are primarily dependent on the lands being acquired;
 - c) A list of public utilities and Government building which are affected or likely to be affected, where resettlement of affected families is involved;

A. Sharma
07/01/2019

- d) Detail of the amenities and infrastructural facilities which are affected or likely to be affected, where resettlement of affected families is involved; and
 - e) Detail to be any common property resources being acquired.
- 2) The Administrator shall, based on the survey and census under sub-section (1), prepare a draft Rehabilitation and Resettlement entitlement of each land owners and landless whose livelihoods are primarily dependent on the lands being acquired and where resettlement of affected families is involved—
 - i. A list of Government building to be provided in the Resettlement Area;
 - ii. Detail of the public amenities and infrastructural facilities which are to be provided in the Resettlement Area.
 - 3) The draft Rehabilitation and Resettlement scheme referred to in sub-section (2) shall include time limit for implementing Rehabilitation and Resettlement Scheme.
 - 4) The draft Rehabilitation and Resettlement scheme referred to in sub-section (2) shall be made known locally by wide publicity in the affected area and discussed in the concerned Grab Sabhas or Municipalities.
 - 5) A public hearing shall be conducted in such manner as may be prescribed, after giving adequate publicity about the date, time and venue for the public hearing at the affected area:

Methodology:-

As per chapter VI, procedure and manner of Rehabilitation and Resettlement Section 43 of RFCTLARR Act, 2013, the undersigned has been appointed as the Administrator to prepare Rehabilitation and Resettlement scheme.

Therefore, vide order No. DIU-COLL0LAM/1/2019-COLL COLL DIU dated 15-04-2019 a committee was constituted to obtain a report on Section 16(1) of RFCTLARR Act 2013 to conduct a field survey of proposed land. On 30/04/2019, with concerned Talathi of the area, Junior Town Planner (Diu), Enquiry Officer (Diu) and Mamlatdar (Diu) visited the lands to be acquired. The report of Mamlatdar (Diu) was received vide letter No. 4-1-LND-III-11/2018-19 dated 01/05/2019. Thereafter, a draft Rehabilitation and Resettlement was prepared and same was published in prescribed manner as per the said Act. Thereafter, a

Sharma
07/06/2019

public notice was issued vide No. DIU-COLL0LAM/1/2019-COLL COLL DIU dated 21/05/2019 for conducting a public hearing as prescribed under section 16(1) of RFCTLARR Act 2013. A public hearing was conducted on 04/06/2019 in the Gram Panchayat of the affected area i.e. at Zolawadi Panchayat Hall in Diu District in presence of affected parties. List of participants in public hearing enclosed at (**Annexure- C**). Photography and Videography on spot was carried out and kept in records. (Enclosed DVD Disk and Pen Drive with this report)

Details of Public Hearing

At the outset, undersigned welcomed all present interested parties.

The undersigned discussed with the interested parties 11 points of the Second Schedule of the Said Act. The summary of the same has been attached at Annexure-B. Thereafter, the parties were told to give their suggestions/queries on the matter. One of the affected party Shri Rama Jiva demanded that Government may provide the land in lieu of the acquired land for agriculture purpose. The undersigned replied that since the current project is neither an irrigation project nor a project for urbanisation, wherein the land can be given in lieu of the acquired land, as the proposed land is to be acquired for the purpose of road project. Shri Rama Jiva again argued that the the road may be constructed on the seaward side of his land shore and not from his agriculture land. The undersigned replied that there is restriction of CRZ norms and hence, construction of road project cannot be done any closer to the High Tide Line (i.e. sea) than what is proposed. Another interested party Shri Dilip Kanji raised the question that if the part of land is acquired for the project, then we may give the non-agricultural use permission for the rest of the land. The undersigned replied that the Administration will give the conversion permission as per the norms of Land Revenue Code, CRZ and Regional Plan of Diu District in force. Shri Karsan Rama, Member of Zolawadi Village Panchayat stated that bare minimum land be acquired for the project. The undersigned replied that Administration is in the process of acquiring the bare minimum land which is actually needed for road project.

Further, a letter has been received from Casturbai Haridas, Owner of Gangasagar Guest house/Hotel, Survey No. 88/4, Nagoa, Zolawadi, Diu in the connection with Draft Rehabilitation and Resettlement Report. (Annexure-E) In the

Shri Rama Jiva
04/06/2019

letter, the Applicant is claiming that the livelihood of the Applicant would be gravely affected if the land is acquired and has asked for land in lieu of the land being acquired.

In the connection of the above-mentioned letter, it is to be noted that the land bearing Survey No. 88/4 is confirmed in the name of Casturbai Haridas total admeasuring area 950 sq. mtrs, an area of 98.00 sq. mtrs area is under the acquisition from the total area of 950 sq.mts. In this said 98.00 sq. mtrs area, there exists a covered area with boundary wall and minor portion of hotel reception and hence, the built-up area of hotel structure is not directly or indirectly affected by the acquisition. Further, the compensation for whatever built-up structure exists on the area to be acquired will be provided as per the Said Act.

Thereafter, there was no other question or discussion, thus the undersigned ended the public hearing with vote of thanks to the affected parties.



(Photo of Public Hearing held on 04/6/2019 at Zolawadi Panchayat Hall)

Sharma
04/6/2019

Other Measure:-**1. Particulars of lands and immovable properties being acquired of each affected family;**

a) List of land holdings in the affected area:-

Total land proposed for acquisition - 2500.00 Sq. Mtrs.

Nature of land -Agriculture & Commercial

b) List of tree, building, other immovable property or assets attached to the land or building to be acquired (as per annexure-A):

1) Immoveable property - "C" Category Hotel 98.00 sq. mtrs

2) Dilapidated House covered with Mangalore tiles roof

3) Part portion of house (0.75 x 5) under the acquisition

c) List of affected families: Affected Families: Twenty one

Sr. No.	PTS No.	Name of members of the affected family	Area
1	88/4	Castrubai Haridas	98.00
2	154/47	Sonabai Soma Bariya	36.00
3	161/75	LakaHira Bamania, Kanji Lakhman Bamania	13.00
4	161/78	Smt. Jivibai Bhagwan Solanki	44.00
5	161/79	HiraJiwa Bamania	11.00
6	161/86	Mohan Lacmane	17.00
7	161/87	Rama Nathu, Hira Nathu, Babu Nathu, Lakhman Nathu, Samgi Natu, Valu Soma, Jasvin Soma, Tulshidash Soma, Kanta Shivji, Jaydeep Shivji, Rutik Shivji, Trupesh Shivji	12.00
8	161/88	Prakash Bhika Bamania, Shailesh Bhika Bamania	8.00
9	161/101	Ratan Ukarda, Lakhman Bawa	33.00
10	161/102	Bhagwan Nathu Bamania	13.00
11	161/103	Rama Nathu Bamania	28.00
12	161/111	Kanji Lakhman Bamania	05.00
13	160/72	Punja Nathu Solanki	31.00
14	160/75	Nathu Bhagwan Bamania	254.00

Handwritten signature and date:
16/11/2019

15	160/74	Prakash Bhika Bamanian, Shaliesh Bhika Bamanian	132.00
16	160/73	Ramji Bhagwan Bamanian	187.00
17	160/68	Jivibai Jiwa Bamanian, Rama Jiwa Bamanian, Devji Jiwa Bamanian	1226.00
18	160/56	Rama Jiwa Bamanian, Vira Bura Bamanian	121.00
19	160/46	Bawa Bhoja Bamanian	13.00
20	160/47	Vira Bhika Bamanian	141.00
21	160/48	Karsan Bhagwan Bamanian	77.00
		Total area to be acquired	2500.00

d) List of persons belonging to SC/ST persons in the affected area: - N.A.
as per available record.

2. A list of public utilities and Government buildings which are affected or likely to be affected, where resettlement of affected families is involved;

The proposed lands for Acquisition are agriculture land which is used for cultivation purpose only. At the time of RR Survey and public hearing no crop was found being cultivated & harvested in the affected areas. **No living quarters/ human settlement are getting affected and so the affected family may not be considered in the category of displaced families. Neither any family's livelihood is being affected to such an extent that any family may get displaced or may need resettlement. Therefore, resettlement is not applicable for this affected families.** Also the Acquisition does not affect any public utilities and Govt. Building as none exist in the area to be acquired.

This may be treated as **Not Applicable.**

3. Detail of the amenities and infrastructural facilities which are affected or likely to be affected, where resettlement of affected families is involved;

J. Harman
07/11/2019

The proposed lands for Acquisition are agriculture lands which is used for cultivation purpose only. At the time of RR Survey no crop was found being cultivated in the affected area, **No living quarters/ human settlement are getting affected and so the affected family may not be considered in the category of displaced families. Neither any family's livelihood is being affected to such an extent that any family may get displaced or may need resettlement. Therefore resettlement is not applicable for this affected family.** Also the Acquisition does not affect any public utilities and Govt. Building as none exist.

This may be treated as **Not Applicable.**

4. Detail of any common property resources being acquired;

Not applicable as no any common property resources being acquired.

This may be treated as **Not Applicable.**

5. List of displaced families with Aadhaar No. of its members if available :-

Not applicable

Rehabilitation & Resettlement Scheme

As per Chapter VI, procedure and manner of rehabilitation and resettlement-Section 43 of RFCTLARR Act 2013, the undersigned has been appointed as the Administrator for drafting rehabilitation and Resettlement scheme. This Rehabilitation and Resettlement scheme (RR scheme) is being drafted in consonance with section 16,17,18,19,31,41, 42, 43 & Second Schedule of RFCTLARR Act 2013.

As per the section 3(k) of RFCTLARR Act 2013, "Displaced Family" means any family who on the account of acquisition of land has to be relocated and resettled from the affected area to the resettlement area. In the present case the land being acquired is an Agriculture land for which compensation shall be paid

Sharma
07/6/2019


as and when the Land Acquisition Collector announces the Award. Therefore, it is evident that the affected family do not need relocation and resettlement since they are not being displaced from their residential house, only agriculture land is being acquired. Further, for the reasons given above in the point no 1-4 under the title "other measures" above, I am of the opinion no case for Resettlement or Rehabilitation is made out for any affected family.

The Rehabilitation & Resettlement is prepared based on the Second Schedule. Based on the second schedule the Rehabilitation and Resettlement Scheme is drafted and summarised in the format (enclosed Annexure-B) and recommended for review by Land Acquisition Collector u/s 17 of RFCTLARR Act 2013.

Recommendations:-

- 1. There is no displacement of any affected family in the entire land acquisition process.
- 2. Monetary compensation may be given as per the Said Act and the Rules made therein to the affected families.

Dated: /06/2019

Submitted by

(Dr. Apurva Sharma)
Administrator (RR)
U/s RFCTLARR Act 2013


Annexure - A

Summary format for Rehabilitation and Resettlement Scheme

Name of the Project : widening and construction of road joining Nagoa Beach road to Khodidhar beach & Gomtimata Beach upon main road at Nagoa in Diu District				
Name of claimants/affected family	Survey No.	Area	Occupation	Remarks
Castrubai Haridas	88/4	98.00	Land owner but Not farmer	Immovable property - "C" Category boundary wall of hotel: 98.00 sq. mtrs
Sonabai Soma Bariya	154/47	36.00	Land owner but Not farmer	-
LakaHira Bamania, Kanji Lakhman Bamania	161/75	13.00	Farmer	-
Smt. Jivibai Bhagwan Solanki	161/78	44.00	Farmer	-
HiraJiwa Bamania	161/79	11.00	Farmer	-
Mohan Lacmane	161/86	17.00	Farmer	-
Rama Nathu, Hira Nathu, Babu Nathu, Lakhman Nathu, Samgi Natu, Valu Soma, Jasvin Soma, Tulshidash Soma, Kanta Shivji, Jaydeep Shivji, Rutik Shivji, Trupesh Shivji	161/87	12.00	Farmer	-
Prakash Bhika Bamania, Shailesh Bhika Bamania	161/88	8.00		-
Ratan Ukarda, Lakhman Bawa	161/10 1	33.00	Farmer	-

J. K. Sharma
07/6/2019

Bhagwan Nathu Bamania	161/10 2	13.00		-
Rama Nathu Bamania	161/10 3	28.00	Farmer	-
Kanji Lakhman Bamania	161/11 1	05.00	Farmer	-
Punja Nathu Solanki	160/72	31.00	Farmer	-
Nathu Bhagwan Bamania	160/75	254.00	Farmer	-
Prakash Bhika Bamania, Shaliesh Bhika Bamania	160/74	132.00	Farmer	-
Ramji Bhagwan Bamania	160/73	187.00	Farmer	-
Jivibai Jiwa Bamania, Rama Jiwa Bamania, Devji Jiwa Bamania	160/68	1226.0 0	Farmer	-
Rama Jiwa Bamania, Vira Bura Bamania	160/56	121.00	Farmer	-
Bawa Bhoja Bamania	160/46	13.00	Farmer	-
Vira Bhika Bamania	160/47	141.00	Farmer	Dilapidated structure covered with Mangalore tiles roof
Karsan Bhagwan Bamania	160/48	77.00	Farmer	Part portion of store (0.75 x 5) under the acquisition


Submitted by
(Dr. Apurva Sharma)
Administrator (RR)
U/s 43 RFCTLARR Act
2013

Annexure -B

The Second Schedule

[See Sections 32 (1), 39 (1) and 106 (3)]

Elements of Rehabilitation and Resettlement Entitlements for All the Affected Families (Both Land Owners and the Families Whose Livelihood is Primarily Dependent on Land Acquired) in Addition to Those Provided in The First Schedule.

Sr. No.	Elements of Rehabilitation and Resettlement Entitlements	Entitlement/provision	Whether provided or not (if provided, details to be given)
(1)	(2)	(3)	(4)
1.	Provision of housing units in case of displacement	<p>(1) If a house is lost in rural areas, a constructed house shall be provided as per the Indira Awas Yojana specifications. If a house is lost in urban areas, a constructed house shall be provided, which will be not less than 50 sq mts in plinth area.</p> <p>(2) The benefits listed above shall also be extended to any affected family which is without homestead land and which has been residing in the area continuously for a period of not less than three years preceding the date of notification of the affected area and which has been involuntarily displaced from such area: Provided that any such family in urban areas which opts not to take the house offered, shall get a one-time financial assistance for house construction, which shall not be less than one lakh fifty thousand rupees: Provided further that if any affected family in rural areas so prefers, the equivalent cost of the house may be offered in lieu of the constructed house:</p> <p>Provided also that no family affected by acquisition shall be given more than one house under the provisions of this Act.</p> <p><i>Explanation.</i>—The houses in urban</p>	NA as there is no displacement of any affected family

[Handwritten Signature]
07/16/2019

		areas may, if necessary, be provided in multi-storied building complexes.	
2.	Land for Land	<p>In the case of irrigation project, each affected family owning agricultural land in the affected area and whose land has been acquired or lost, or who has, as a consequence of the acquisition or loss of land, been reduced to the status of a marginal farmer or landless, shall be allotted, in the name of each person included in the records of rights with regard to the affected family, a minimum of one acre of land in the command area of the project for which the land is acquired:</p> <p>Provided that in every project those persons losing land and belonging to the Scheduled Castes or Scheduled Tribes will be provided land equivalent to land acquired or two and a one half acres, whichever is lower.</p>	NA as it is neither an irrigation nor hydel project. It is a road development project
3.	Offer for Developed Land	<p>In case the land is acquired for Developed urbanisation purposes, twenty Land per cent of the developed land will be reserved and offered to land owning project affected families, in proportion to the area of their land acquired and at a price equal to the cost of acquisition and the cost of development:</p> <p>Provided that in cases the landowning project affected family wishes to avail of this offer, an equivalent amount will be deducted from the land acquisition compensation package payable to it.</p>	NA as land is not being acquired for urbanization purpose
4.	Choice of Annuity or Employment	<p>The appropriate Government shall ensure that the affected families are provided with the following options:</p> <p>(a) where jobs are created through the project, 'after providing suitable training and skill development in the required field, make provision for employment at a rate not lower than the minimum wages provided for in any other law for the time being in</p>	Applicable (To be decided after publishing the final award as per section 23)

[Handwritten signature]
 07/6/2019

		<p>force, to at least one member per affected family in the project or arrange for a job in such other project as may be required; or</p> <p>(b) onetime payment of five lakhs rupees per affected family; or</p> <p>(c) Annuity policies that shall pay not less than two thousand rupees per month per family for twenty years, with appropriate indexation to the Consumer Price Index for Agricultural Labourers.</p>	
5.	Subsistence grant for displaced families for a period of one year	Each affected family which is displaced from the land acquired shall be given a monthly subsistence allowance equivalent to three thousand rupees per month for a period of one year from the date of award. In addition to this amount, the Scheduled Castes and the Scheduled Tribes displaced from Scheduled Areas shall receive an amount equivalent to fifty thousand rupees. In cases of displacement from the Scheduled Areas, as far as possible, the affected families shall be relocated in a similar ecological zone, so as to preserve the economic opportunities, language, culture and community life of the tribal communities.	NA as there is no displacement of any affected family
6.	Transportation cost for displaced families	Each affected family which is displaced shall get a one-time financial assistance of fifty thousand rupees as transportation cost for shifting of the family, building materials, belongings and cattle	NA as there is no displacement of any affected family
7.	Cattle shed/petty shops cost	Each affected family having cattle or having a petty shop shall get one-time financial assistance of such amount as the appropriate Government may, by notification, specify subject to a minimum of twenty-five thousand rupees for construction of cattle shed or petty shop as the case may be.	Not Applicable
8.	One time grant to artisan, small traders and	Each affected family of an artisan, small trader or self-employed person or an affected family which owned non-agricultural land or commercial,	NA as it is neither an irrigation nor hydel project.

Sharma
H/6/19

